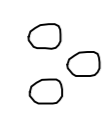


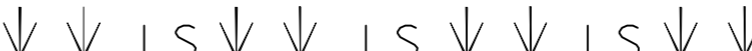

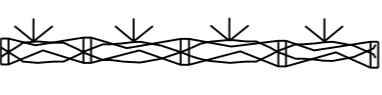
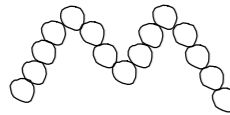
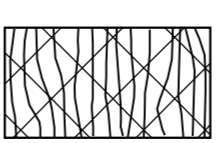
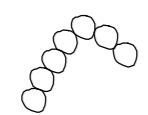
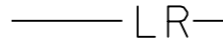
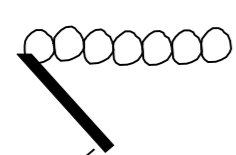
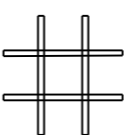
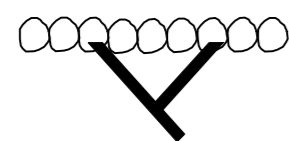
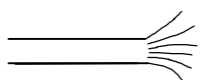

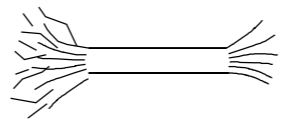

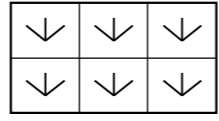

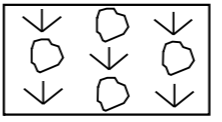


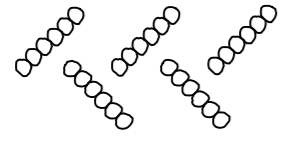


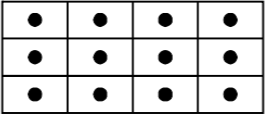



22-FEB-2012 08:54
\\J0009083\WF03.tdot.state.tn.us\3\SHARED\StandDr-aw\STANDARD DRAWINGS\2012-MARCH DISTRIBUTION\RDL8-000000.dgn

STANDARD LEGEND

| | | | |
|---|---|---|--------------------------|
|  | BOULDER CLUSTER (SHOW CONFIGURATION) |  | COCONUT FIBER ROLLS |
|  | ROCK VANE |  | LIVE SILTATION |
|  | CROSS VANE |  | LIVE FASCINE |
|  | W-WEIR |  | BRUSH MATTRESS |
|  | J-HOOK |  | LOG REVETMENT |
|  | LOG VANE |  | RACK STRUCTURE |
|  | LOG DEFLECTOR |  | ROOT WAD |
|  | STRAIGHT WEIR LOG DROP |  | FELLED TREE |
|  | DIAGONAL WEIR LOG DROP |  | VEGETATED GABIONS |
|  | "VEE" WEIR LOG DROP (SHOW ORIENTATION) |  | VEGETATED RIPRAP |
|  | "K" WEIR LOG DROP |  | VEGETATED MSE WALLS |
|  | BOULDER RIFFLE |  | LONGITUDINAL STONE TOE |
|  | LOG RIFFLE |  | ARTICULATED CONCRETE MAT |
|  | ROCK RIFFLE | | |